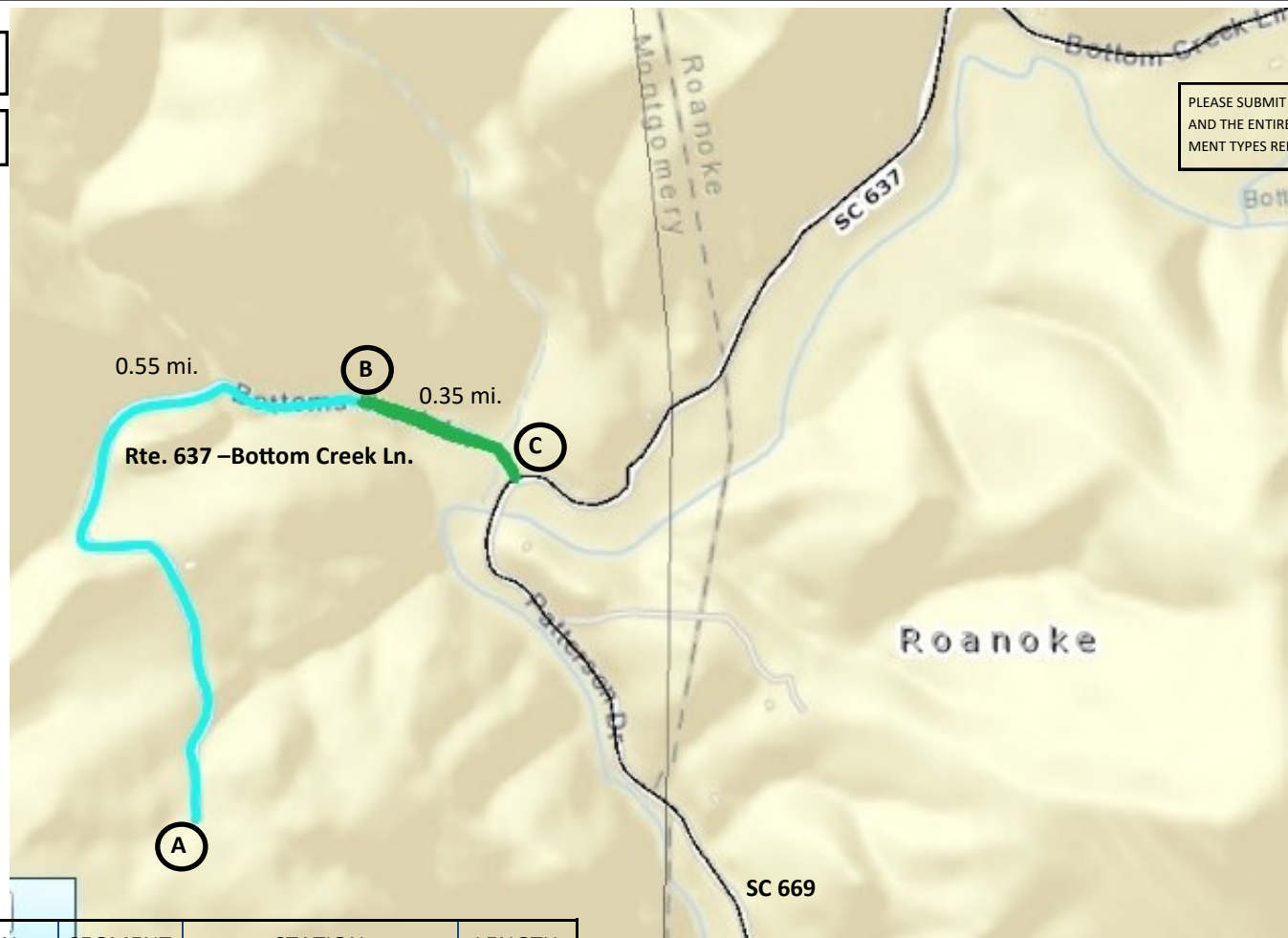


SHEET 1 OF 1

UPC:

PLEASE SUBMIT FORM AM-4.2 FOR EACH ROADWAY SEGMENT AND THE ENTIRE PROJECT INCLUDING THE MILEAGE AND PAVEMENT TYPES REFLECTING POST-CONSTRUCTION CONDITIONS.

NOT TO SCALE.



ROUTE	ACTION	SEGMENT	STATION	LENGTH
637	ABANDONMENT	A-B	From dead end To 0.55mi W of intersection of 637 and 669	0.55
637	DATA CORRECTION	B-C	From 0.35mi W of intersection of 637 and 669 To intersection of 637 and 669	0.35



Office of Land Use  
Date: 1/28/2021




Salem District -  
Christiansburg  
Residency

Legend

### MONTGOMERY COUNTY

Changes in the Secondary Systems on:

## Route 637, Project: none

-  Segment(s) of new location to be added to the Secondary System.
-  Segment(s) of Secondary Road location to be abandoned.
-  Data Correction—Adjustment to correct RIMS records. Also applies to Route Re-Numbering, and Administrative Change.